












AuSable Township

Future Land Use
2016 - 2026

- | | | | |
|---|--------------------------------|---|----------------------------|
|  | Residential Natural Resource |  | Mobile Home Park |
|  | Residential Resource Sensitive |  | Downtown Business District |
|  | Medium Density Residential |  | General Business |
|  | High Density Residential |  | Industrial |
|  | Residential Multi-Family |  | Waterfront Mixed Use |
|  | Residential/Resort | | |

