



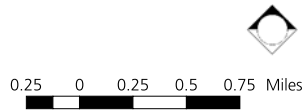


-  Future Residential Development
-  Future Commercial Development
-  Future Industrial Development
-  Existing & Future Conservation Land
-  U.S. Forest Service Land

-  Proposed Village Trailway System
-  Existing Trail
-  Existing Trail Head
-  Proposed New Road Segment



Note: Property borders shown were derived from 1992 aerial photographs and do not accurately represent legally defined parcel boundaries. They are intended as an aid for visual reference only.

AUSABLE TOWNSHIP MASTER PLAN

Framework Plan

Data Sources: United States Forest Service, Beckett & Raeder, Inc.

